

WAR 28/10/17 - 29/10/17 - "That Dam Ride" aka "Ride of the Dammed"











UPDATE

Overnight Stay 28/10/17 now in Kilcoy NOT Toogoolawah!









So far we have around 25 people coming; 18 bikes. The original route has been revised (in fact reversed). Staying in Kilcoy will add a few extra kilometers to the ride making Saturday a longish day. Below is a provisional running sheet with some very rough timings based on Google maps.

Provisional Running Sheet

Sat 28/10/17 MECGC → Kilcoy [approx. 6 hrs: 409 Kilometers]

8.00am	Depart MECGC Clubhouse 
8.30am	Swing past Meeting Point – Canungra State School Carpark opposite Foodworks/Servo, Christie Street, Canungra
9.15am	Wyaralong Dam 
10.00am	 swing past
10.20 – 10.50am	 Rosewood
12.00pm	 Shell Garages (x 2) Railway St, Gatton (194 ks from MECGC Clubhouse)
1.00 pm - 2.00pm	 Meringandan Hotel, 30 Main St, Meringandan
2.15pm	Check out Cooby Dam
3.00pm	Swing past and check out Perseverance Dam
3.30pm	Check out Cressbrook Dam  (if time)
4.00 – 4.20pm	 Esk ?
5.30pm	Arrive Kilcoy
Dinner	TBA

Sun 29/10/17 Kilcoy → Hinze Dam [approx. 4 hrs: 40 mins 322 Kilometers]

9.00am	Depart Kilcoy 
9.30am	Somerset Dam
10.00am	Wivenhoe Dam (The Spillway Common Lookout) 
11.20am	  Aratula (175 ks from Kilcoy)
12.00am	Swing past and check out Moogerah Dam 
12.20pm	Swing past and check out Maroon Dam (if time)
1.15pm	 Rathdowney Hotel
3.30pm	 Hinze Dam 

The map below is for reference not navigation. You can also get a 'zoom-able' pdf [copy of the Mud Map HERE](#)

